

SUPPLEMENTAL T

44580

Form 504
Ed. June, 1923

DEPARTMENT OF COMMERCE

U. S. COAST AND GEODETIC SURVEY

R. S. Patton, Director

U. S. COAST & GEODETIC SURVEY
LIBRARY AND ARCHIVES

DEC 4 1930

Acc. No.

State: Florida

DESCRIPTIVE REPORT

Topographic
Hydrographic

Sheet No.

44580 SUPPLEMENTAL T

LOCALITY


East Coast

North Jupiter Narrows to Jupiter
Sound

1930

CHIEF OF PARTY

O. S. Reading



COMMISSIONERS:

E. J. BOWEN, CHAIRMAN
G. L. HUTCHINGS, JR.
GEO. T. OSBORN
R. C. A. BERTSON

A. B. WILSON, MAYOR

COMMISSIONERS:

R. TOMASELLO
ROBT. A. WILSON
BEN EVANS
W. E. HAYMOND

TOWN OF JUPITER

PALM BEACH COUNTY, FLORIDA

R. C. WILLIAMS, ATTORNEY
301 CITIZENS BUILDING
WEST PALM BEACH, FLORIDA

OFFICE OF
D. W. VAN VLECK
TAX COLLECTOR
AND CLERK



JUPITER, FLORIDA October 23rd, 1930.

1930 OCT-25-AM 8:37

The Director of,
U. S. Coast & Geodetic Survey,
Washington D.C.

Dear Sir,

Reference is made to the last paragraph of
the inclosed letter.

If this sheet is now ready for distribution
be kind enough to mail me a copy for which I
enclose a dollar bill to cover.

Have you any more maps similar to this, from
Lake Worth Inlet south to key West, if so, how
many are there and what would be the cost of any
or all of them.

Yours respectfully,

D. W. Van Vleck.

Chaler

✓ 4458a
✓ 4542

IN REPLY ADDRESS THE DIRECTOR
U. S. COAST AND GEODETIC SURVEY
AND NOT THE SIGNER OF THIS LETTER

AND REFER TO NO. 10-McC

DEPARTMENT OF COMMERCE
U. S. COAST AND GEODETIC SURVEY
WASHINGTON

OSK
JSP

April 28, 1930.

Mr. D. W. Van Vleck,
Jupiter,
Florida.

My dear Sir:

In compliance with your request of January 31, 1930, there are being forwarded under separate cover, without charge, two prints of air photo topographic sheet No. 4457a.

Should you note any changes which have occurred since the photographs were taken or errors of importance, I would be glad to have you mark the corrections necessary in red ink on one of the sheets and return it to this office. A brief statement as to the measurements made to tie in correction data or other authority for the corrections written on the sheet would be appreciated.

Similar prints can be furnished to private individuals at seventy-five cents per copy.

A similar sheet from Jupiter Inlet to St. Lucie Inlet will become available next August.

Very truly yours,

R. S. Patton

Director.

4462a

4463a

4526

4527

4528

4529

4540-

3-VEC

October 27, 1930.

Mr. D. W. Van Vleck,
Jupiter,
Florida.

My dear Sir:

In compliance with your letter dated October 23, 1930, one copy each of sheets Nos. 4458a and 4542, compilation of aerial photographs, covering the area from Jupiter Inlet to St. Lucie Inlet, Florida are being forwarded under separate cover.

The cost of these sheets is \$1.50. Your remittance of \$1.00 is acknowledged with thanks, leaving a balance of 50 cents, which please remit to the Coast and Geodetic Survey.

The following sheets from Lake Worth Inlet to Miami are available at 75 cents a copy:

- 4462 a Palm Beach to Lantana
- 4463a Lake Worth to Lake Wyman
- 4526 Lake Wyman to Fort Lauderdale
- 4527 Fort Lauderdale to Biscayne Bay
- 4528 Miami
- 4529 Miami Beach to Key Biscayne
- 4540 South Miami to Cutler

The aerial photographs extend only to the vicinity of Point Charles on Key Largo. The photographs to the southward of Miami will be compiled when control surveys now in progress have been completed.

We shall be pleased to furnish copies of any of the completed sheets at the price quoted.

Very truly yours,

(Signed) R. S. Patton

Director.

COMMISSIONERS:

E. F. BOWERS, CHAIRMAN
 GUY HUTCHINGS, JR.
 GEO. C. OSBORN
 R. C. ALBERTSON


A. B. WILSON, MAYOR

COMMISSIONERS:

R. TOMASELLO
 ROBT. A. WILSON
 BEN EVANS
 W. E. HAYMOND

OFFICE OF
 D. W. VAN VLECK
 TAX COLLECTOR
 AND CLERK

1930 NOV - 7 - AM 8:41



TOWN OF JUPITER

PALM BEACH COUNTY, FLORIDA

R. C. WILLIAMS, ATTORNEY
 301 CITIZENS BUILDING
 WEST PALM BEACH, FLORIDA

JUPITER, FLORIDA November 4th. 1930.

Director ,U. S. Coast & Geddetic Survey,
 Washington, D.C.

Gentlemen,

In reply to your letter 10/27/30 #3VEC,
 I enclose P.O. Money Order for 50¢ being balance
 due on sheets #4458a & 4542.

In regard to #4458a. will say that I appreciate
 that detail is unimportant in areas remote from the
 coast, yet I suggest that you correct the river in
 the NE $\frac{1}{4}$ NE $\frac{1}{4}$ of Section 20 T.40s R.42e, as I antic-
 ipate this sheet will be used extensively by winter
 tourist fishermen who have a camp at this point for
 rest and lunch and the error is so obvious that it
 will throw discredit on the whole map.

The enclosed print , which please return, is
 made by pacing the distances from known points on
 the land survey and then corrected up by boat from
 the river, it is a thick jungle of vines but the
 result is approximately correct, and I know it is
 correct at the camp in question.

From my knowledge of the topography in this
 area there is something that should be checked at
 Lat., 26-59'30" Long. 80-09'-30" where there is an
 arm shooting out into a high pine & palmetto land
 without the usual swamp shown, I am not familiar
 with the river at this point except that "Kitching
 Creek" flows in from the north.

Yours respectfully,

D. W. Van Vleck,

Charts to retain this letter

Refer to Reading -

3-DRM

November 8, 1930.

Mr. D. W. Van Vleet,
Jupiter,
Florida.

My dear Sir:

The receipt of your letter dated November 4th, and remittance of 50 cents, is acknowledged with thanks.

The blue print which you forwarded is being returned herewith. The information which you furnished is appreciated and the corrections will be applied.

Thanking you for your cooperation in this matter, I am

Very truly yours,

(Signed) R. S. Patton

Inclosure.

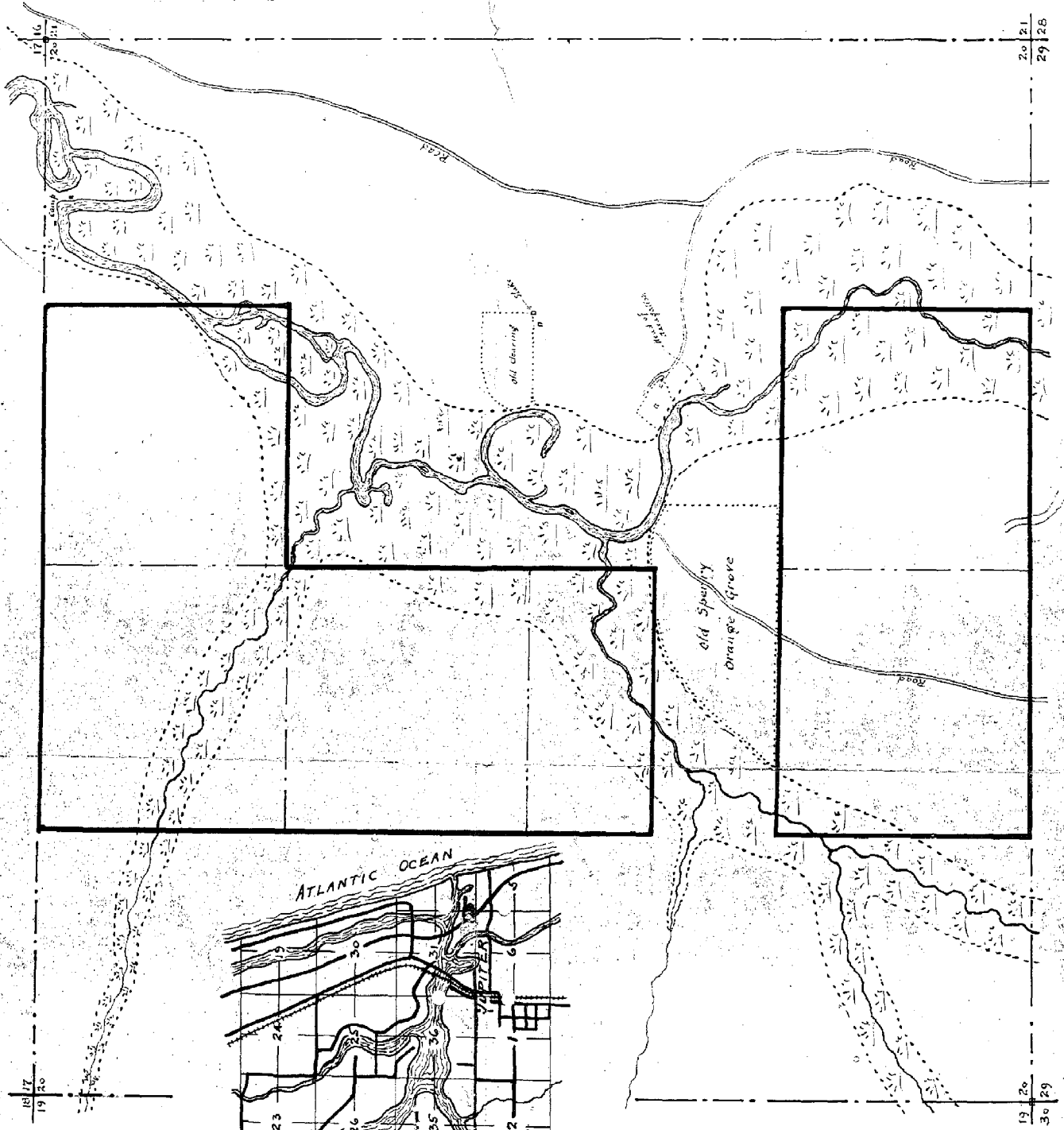
Director.

SECTION. 20. T. 40^S R. 42^E

SCALE 1" = 400'

D W VAN VLECK
February 1928

Sketch Map



Location Map

